

# E-Bike / MTB Mixed-TransAlp: Garmisch - Comer See

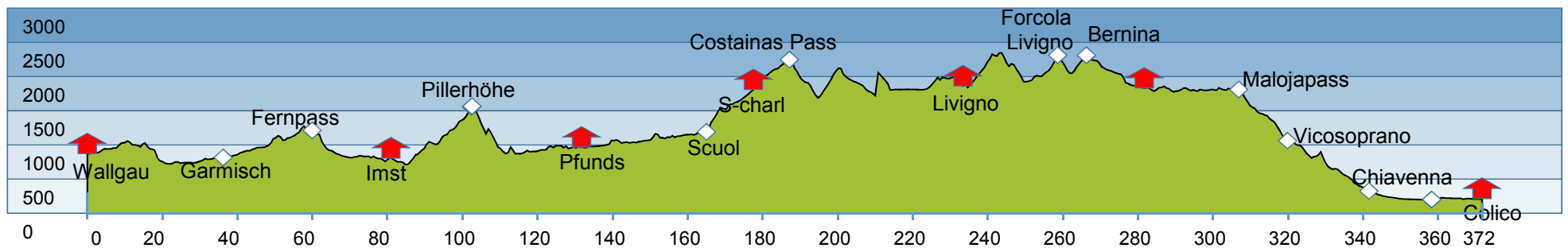


## Tourprofil

Wallgau - Colico

Gesamtkilometer: 372 km

Höhenmeter gesamt: 7080



# E-Bike / MTB Mixed-TransAlp: Garmisch - Comer See

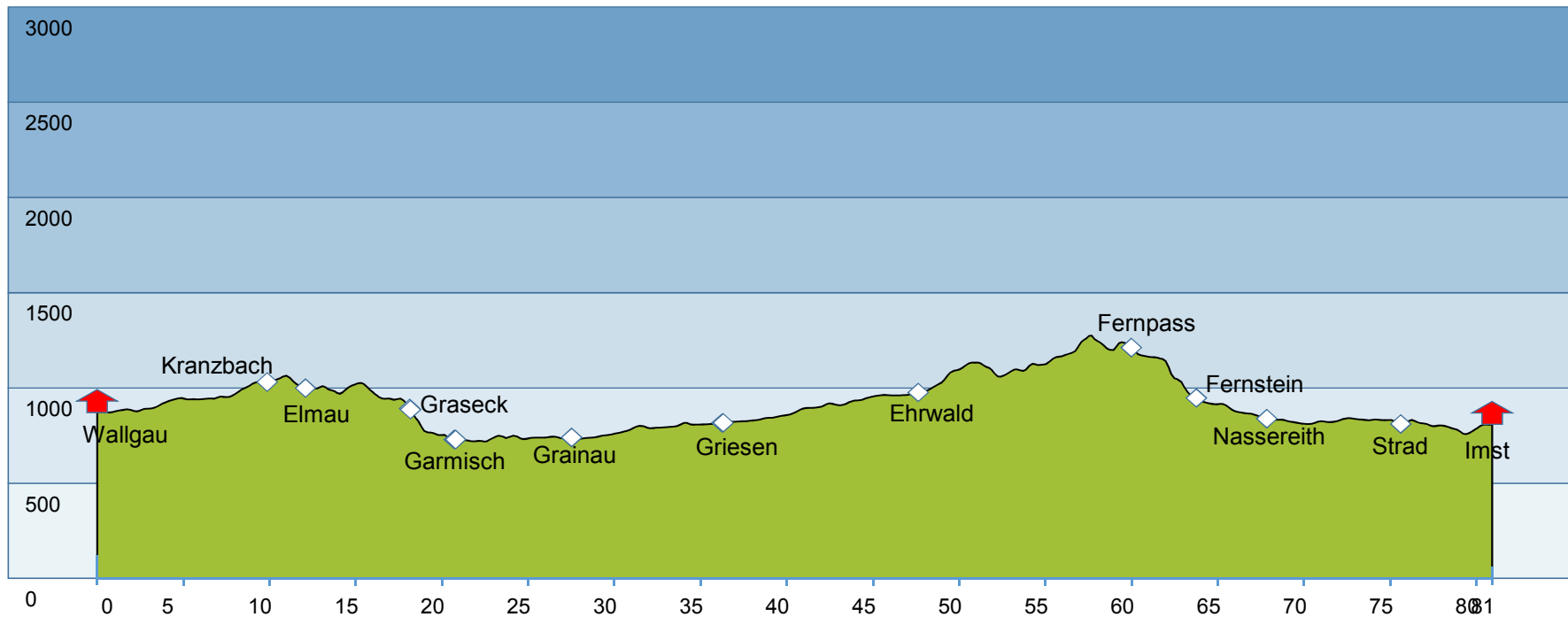


## 1. Etappe

Wallgau - Imst

Tageskilometer: 81 km

Höhenmeter: 1220



# E-Bike / MTB Mixed-TransAlp: Garmisch - Comer See

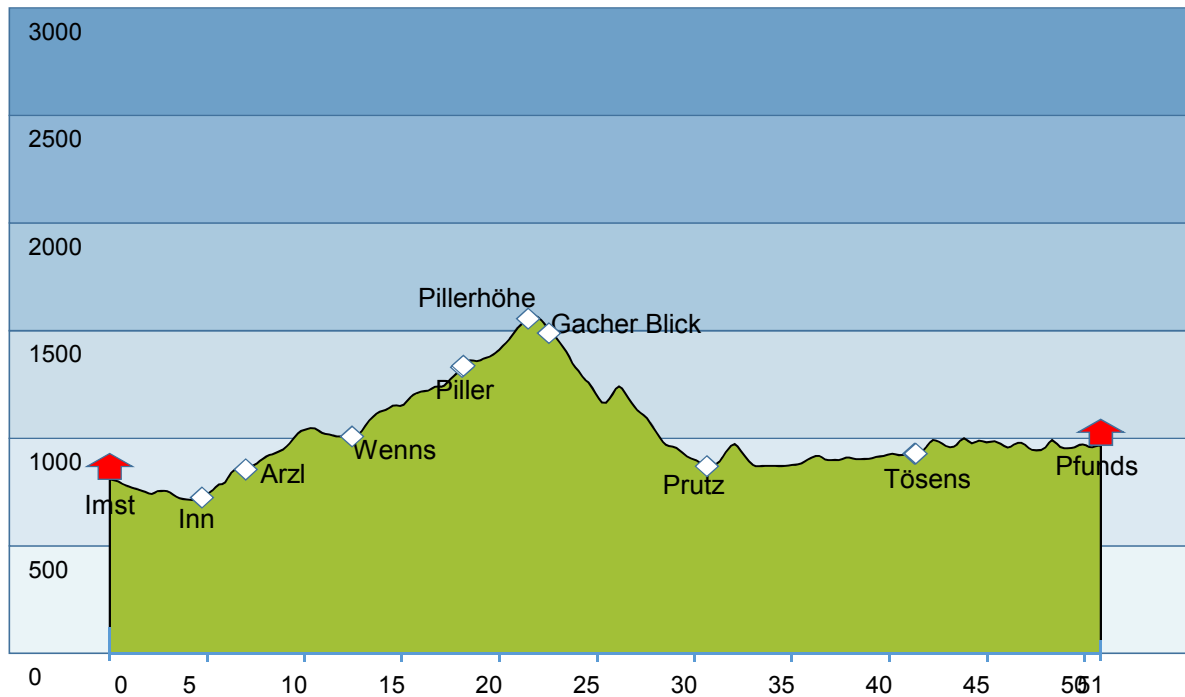


## 2. Etappe

Imst - Pfunds

Tageskilometer: 51 km

Höhenmeter: 1440



# E-Bike / MTB Mixed-TransAlp: Garmisch - Comer See

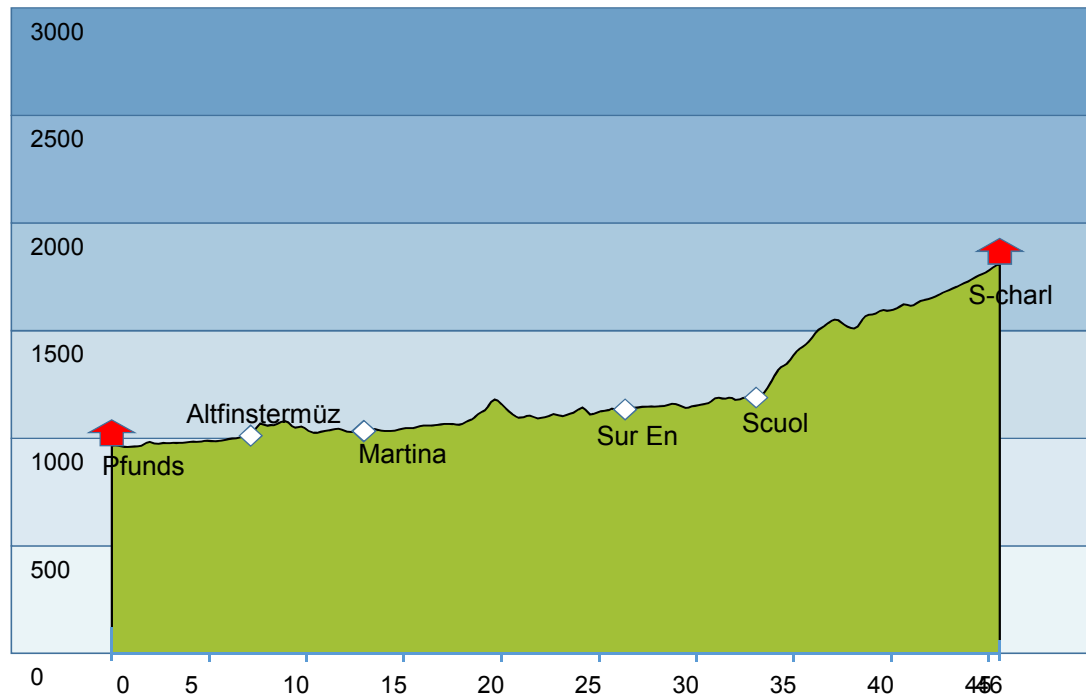


## 3. Etappe

Pfunds - S-charl

Tageskilometer: 46 km

Höhenmeter: 1230



# E-Bike / MTB Mixed-TransAlp: Garmisch - Comer See

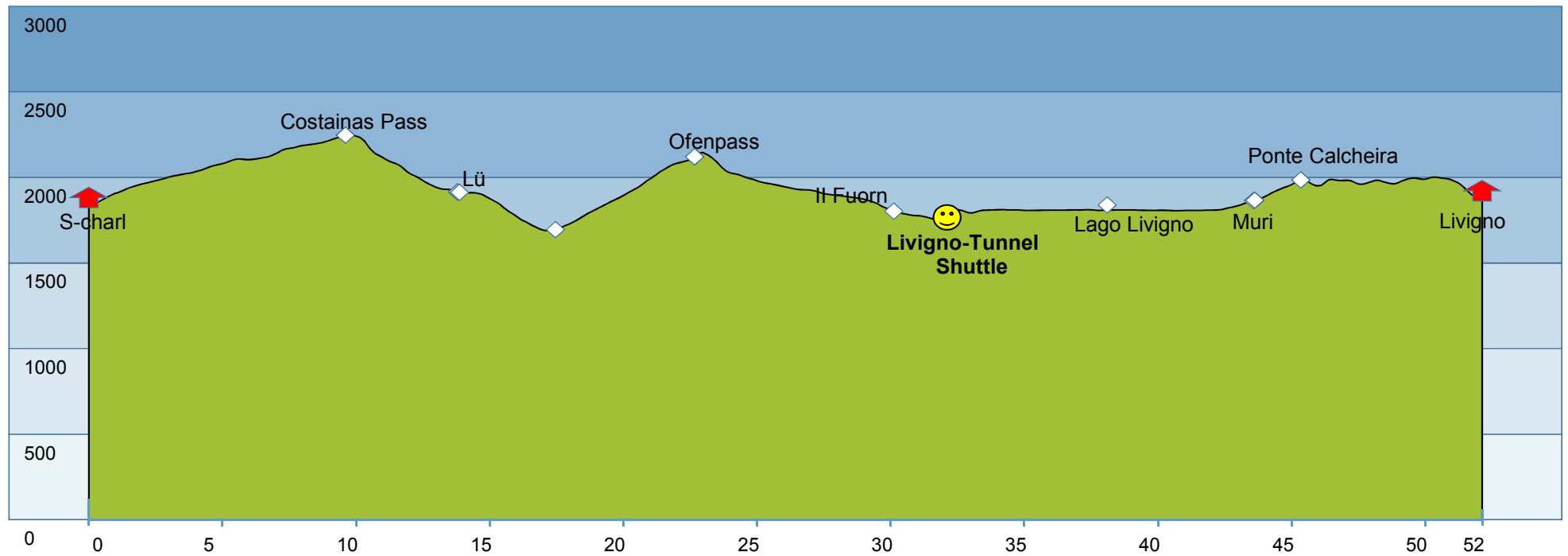


## 4. Etappe

### S-charl - Livigno

Tageskilometer: 52 km

Höhenmeter: 1250



# E-Bike / MTB Mixed-TransAlp: Garmisch - Comer See

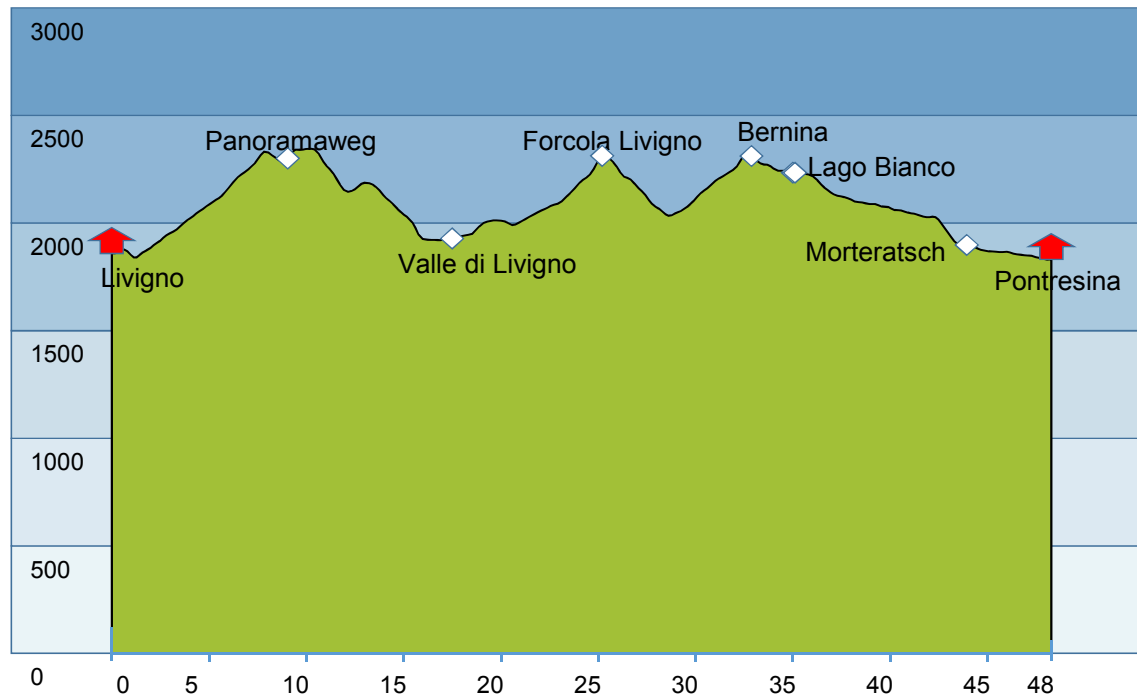


## 5. Etappe

Livigno - Pontresina

Tageskilometer: 48 km

Höhenmeter: 1290



# E-Bike / MTB Mixed-TransAlp: Garmisch - Comer See



## 6. Etappe

Pontresina - Colico

Tageskilometer: 90 km

Höhenmeter: 650

